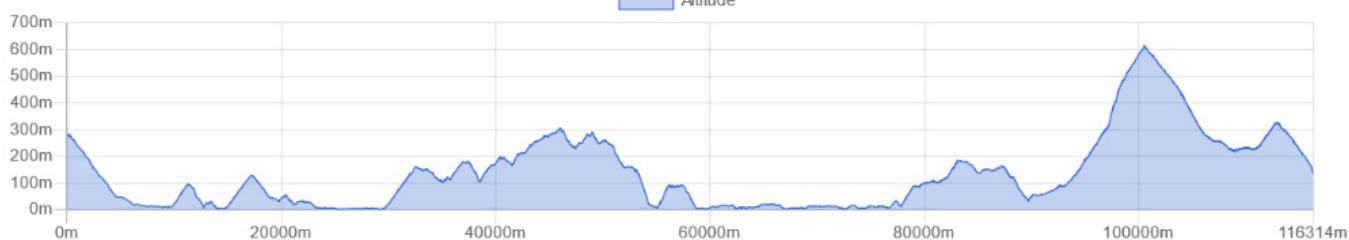
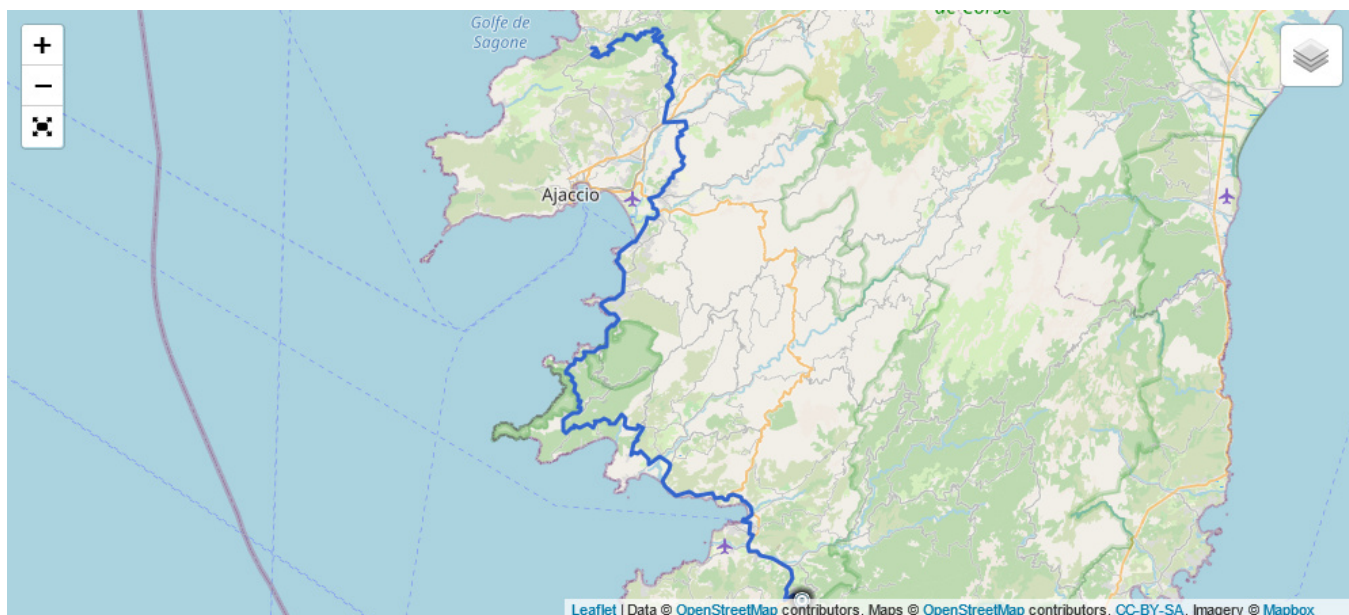


Tour of Corsica (Day 4)

Road

🏔️ Distance : 116 km 🏔️ Elevation : 2200 m ★ Difficulty : 3

📍 Start point : Sartène 📍 End point : Calcatoggio



A superb stage along the coast between Sartène and Calcatoggio. No big difficulties except for the final part towards the col of Sarzoggio which climbs for about ten kilometers at 7% on average.

Published Tuesday October 13th 2015, 20:12

Modified Tuesday October 13th 2015, 20:57



By Olivier Paudex

Col of Sarzoggio


A relatively long stage of 116km to reach, first, the seaside, at the height of **Propriano**. Then, we follow the coastline to **Porticcio**. At **Bastelicaccia**, we take the **"D303"**, then the **"D1"**, to the col of **"Sarzoggio"**.



The Col of Sarzoggio

Calcatoggio

From the col, the road descends to the destination of this stage, the village of **Calcatoggio**. Le Ruone, just outside the village, holds a few terraced guest rooms. The pool is simply a delight after such a long day.



The swimming pool of the guest house "Le Ruone"