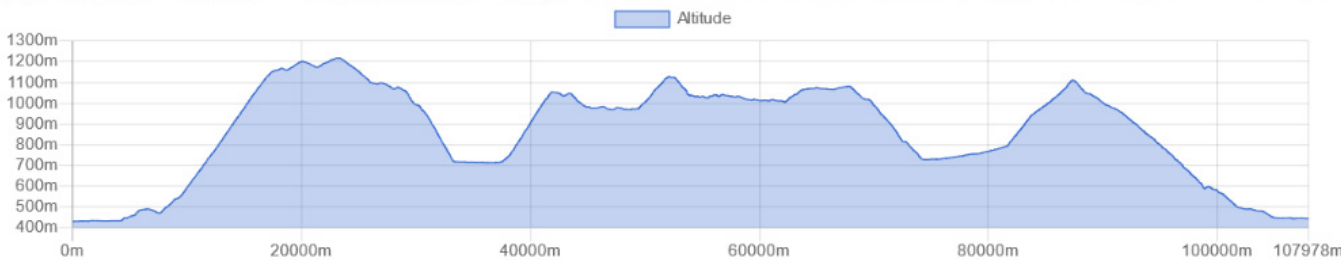
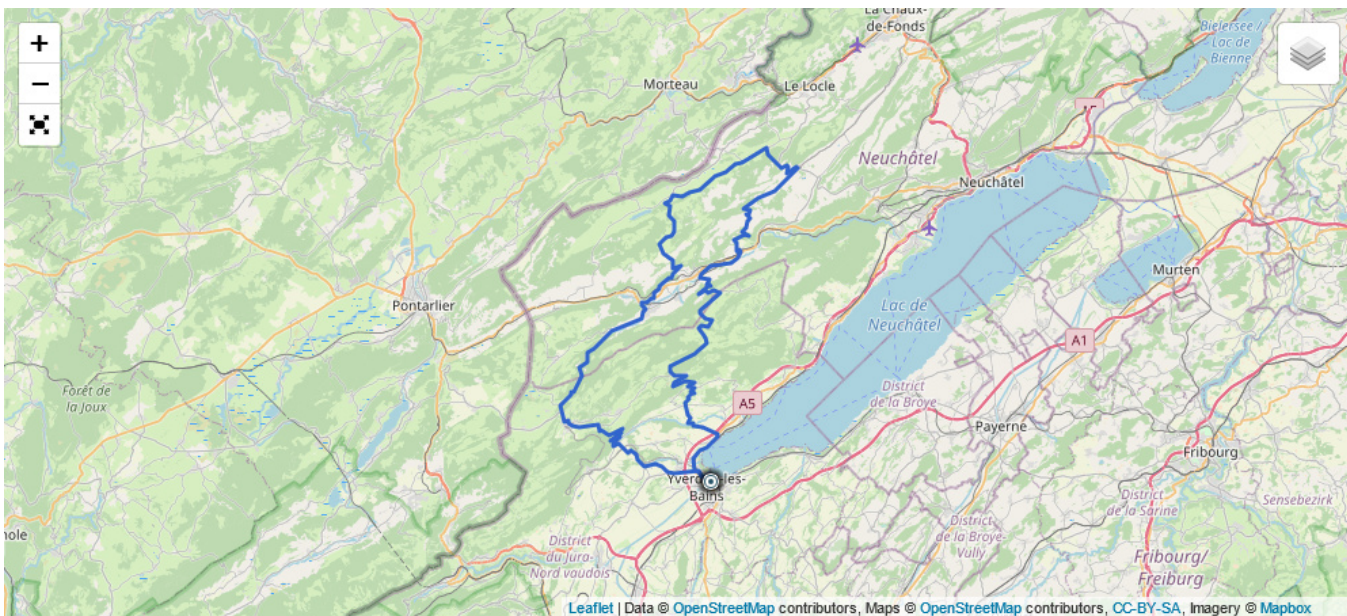




The Brévine

Road

🏔️ Distance : 108 km
 🏔️ Elevation : 1900 m
 ★ Difficulty : 4
📍 Start point : Yverdon-les-Bains



The Brévine is located on a plateau, on the edge of the Lac des Taillères, in the canton of Neuchâtel. Starting from Yverdon-les-Bains, this tour will put your calves to the test.

Published Sunday June 30th 2019, 18:42

Modified Sunday June 30th 2019, 18:47




By Olivier Paudex

Start from Yverdon-les-Bains

The village of Brévine, also called "**Switzerland's Little Siberia**", can see its thermometer drop below -40 degrees Celsius. Situated on the shores of the Lac des Taillères, the village is located in the canton of Neuchâtel.

Col of Mauborget

The tour starts at the multi-sports center of **Yverdon-les-Bains**, passes by **Grandson**, then the **Fontaines-sur-Grandson**, before attacking the big climb to **Mauborget**. The slope has an average of 8% for about ten kilometers.



On the road to Mauborget

The plateau

The route then passes through **Couvet**, **Travers**, Les **Ponts-de-Martels**, La **Chaux-du-milieu**. The wind is often beneficial and it allows to swallow the distance.

From La **Chaux-du-Milieu**, the road makes a U-turn to reach La **Brévine**. If the road is flat or almost, the wind often blows strongly and the speed decreases drastically.



The Brévine

One last bump

The end of the loop passes through **Fleurier**, **Buttes**, where a last challenge awaits you before reaching **Sainte-Croix**.

The descent to **Yverdon-les-Bains** is a pleasure.